



Municipality of Centre Hastings

Recreation, Parks and Culture Master Plan

Technical Compendium: Detailed Inventory Sheets | May 2023


Sierra Planning and Management
advice • strategy • implementation

HASTINGS
Centre Hastings
COUNTY

Madoc District Recreation Centre (Arena)

Address: 45 Cooper Road, Madoc, ON



Size of Property	Arena & parking area only: 0.7 Hectares 1.9 Acres
Map	
Age of Facility/Year Built	1976
Ownership	Madoc and District Agricultural Society, land leased to Centre Hastings to operate the Arena.
Amenities	<ul style="list-style-type: none"> • Single Ice surface • Dressing rooms • Washrooms • Lobby • Canteen • Free wi-fi • 250 parking spaces
Main Users	Centre Hastings Minor Hockey Assoc., men’s hockey, ladies hockey, mixed league, public skating, learn to skate program, Bruce Lee Hockey, Ball Hockey.
Types of Events Held	Hockey, skating ball hockey, lacrosse, dances, craft shows and trade fairs. Madoc Fair and Maguire Motocross.
General Condition	Good quality and well maintained. General rating of ‘C’.

Major Repairs Undertaken	1993 - Windows replaced
Future Upgrades	2023 – chairs/tables, roof, water bottle filling stations, washroom renovations. 2024 – Canteen renovations, time clock/score board, dressing room flooring. 2025 – Lobby furnace, cooling tower, electronic lobby sign. 2026 – Dressing room flooring.
Condition Assessment (Year Completed)	2022
Other Nearby Facilities/Services	Located on Fairground site - Fairground barns and horse-track to the north.
Additional Notes/Comments	

Arts Centre Hastings

Address: 230 Durham Street South, Madoc



Size of Property	Parcel Area: 1.98 Hectares 4.90 Acres
Map	
Age of Facility/Year Built	2009
Ownership	Municipal
Amenities	<ul style="list-style-type: none"> • Main hall area with state-of-the-art lighting, visual aids, and sound systems • Washrooms • Kitchenette • Building has a capacity of 125 people (80 seated). • Outdoor performances can accommodate up to 500 people.
Main Users	Through the lens Camera Club, Quinte Society for Chamber Music, Bottle Drive Volunteers/Centre Hastings Park.
Types of Events Held	Variety of performance events, exhibitions, special events, small wedding receptions, parties.
General Condition	Good condition.
Major Repairs Undertaken	N/A

<i>Future Upgrades</i>	2024 – Heat pump.
<i>Condition Assessment (Year Completed)</i>	2022
<i>Other Nearby Facilities/Services</i>	Located within Centre Hastings Park
<i>Additional Notes/Comments</i>	The building itself was built by students of the Sustainable Building and Design Program at Fleming College, with funding from the Municipality.

Huntingdon Veterans Community Hall

Address: 11379 Highway 62, Ivanhoe



Size of Property	Parcel area: 1.55 Hectares 3.83 Acres
Map	
Age of Facility/Year Built	Unknown
Ownership	Municipal, operated by Huntingdon Recreation Committee
Amenities	<ul style="list-style-type: none"> • Hall has a capacity of 230 people (150 seated) • Small meeting room with separate entrance • Full kitchen – food and bar service • New sound system, lighting • Washrooms
Main Users	Houses the offices of the local MP. Euchre/Bud Euchre.
Types of Events Held	Banquets, parties.
General Condition	Fair condition
Major Repairs Undertaken	Main hall was renovated in 2012.
Future Upgrades	N/A
Condition Assessment (Year Completed)	N/A
Other Nearby Facilities/Services	Huntingdon Park
Additional Notes/Comments	

Moira Hall

Address: 29 Carson Road, Moira (just off of Moira Road)



Size of Property	Parcel Area: 0.14 Hectares 0.35 Acres
Map	
Age of Facility/Year Built	Unknown
Ownership	Municipal, leased/operated by CH People Helping People
Amenities	<ul style="list-style-type: none"> • Main hall (can accommodate 368 people, 214 seated) • Accessible building • Food and bar services
Main Users	People Helping People
Types of Events Held	Larger events, such as family reunions, weddings, art exhibits, craft sales, etc.
General Condition	Good condition
Major Repairs Undertaken	Renovated in 2009
Future Upgrades	N/A
Condition Assessment (Year Completed)	N/A
Other Nearby Facilities/Services	N/A
Additional Notes/Comments	N/A

Whytock Park/Lawn Bowling Hall

Address: 65 Queen Victoria Street West, Madoc ON



Size of Property	20.42 Hectares 50.46 Acres
Map	
Age of Facility/Year Built	Unknown
Ownership	Quinte Conservation Authority, leased/operated by municipality
Amenities	<ul style="list-style-type: none"> • Main hall • washrooms • The building has a capacity of 76 people (52 seated).
Main Users	Unknown
Types of Events Held	Seminars and meetings, small receptions, and card parties.
General Condition	Fair condition
Major Repairs Undertaken	N/A
Future Upgrades	2023 – Flooring and windows.
Condition Assessment (Year Completed)	N/A
Other Nearby Facilities/Services	Whytock Park
Additional Notes/Comments	N/A

Bronson Parkette

Address: 39 Champlain Street, Madoc ON



Property Details	Area: 0.10 Hectares 0.25 Acres
Map	
Age of Facility/Year Built	Unknown
Ownership	Municipal
Amenities	<ul style="list-style-type: none"> • Outdoor fitness equipment (Trek-Fit) - wood chips, various bars, step/seat • Benches • Open green space
Main Users	Designed for older adults
Types of Events Held	N/A
General Condition	Good condition.
Major Repairs Undertaken	N/A
Future Upgrades	2022 – play equipment.
Condition Assessment (Year Completed)	N/A
Other Nearby Facilities/Services	N/A
Additional Notes/Comments	Outdoor fitness equipment is rarely used.

Centre Hastings Park

Address: 24 Seymour Street W., Madoc ON





Property Details	Area: 1.9 Hectares 4.90 Acres
Map	
Age of Facility/Year Built	Built in 2006, splash pad added in 2008
Ownership	Municipal, operated by a Committee
Amenities	<ul style="list-style-type: none"> • Splash pad (4,000 sf) and change room / washrooms • Bunny Park (junior scooter/skate park) (3,500 sf) • Picnic shelter • 3-deck mega-tower playground • In-ground Skate park (12,700 sf) includes a 6' mini bowl with waterfall, various ledges and rails, and a mix of street and transition. • Tourist visitor centre • BMX rentals • Arts Centre Hastings located within park • Several shade structures
Main Users	<ul style="list-style-type: none"> • Wide variety of community users due to the range of amenities available. • People outside of Centre Hastings do come to use the skate park.
Types of Events Held	Lots of daily activity in summer. Summer camps, Canada Day Event, etc.
General Condition	Good condition.

Major Repairs Undertaken	N/A
Future Upgrades	2023 - Skate park resurfacing, splash pad resurfacing, canteen equipment, splash pad chemtrol/pump/feature expansion. 2025 - splash pad resurfacing, splash pad chemtrol/pump/feature expansion. 2026 – electronic sign replacement.
Condition Assessment (Year Completed)	N/A
Other Nearby Facilities/Services	Located just south of the Madoc Village commercial core and close to the local school. Located across from the municipal offices.
Additional Notes/Comments	<ul style="list-style-type: none"> • Formerly 2 ball diamonds that were redeveloped into the new park. • Scooter, skateboard, and BMX bike rentals available (helmet rentals are free).

Huntingdon Park

Address: 11379 ON, Highway 62, Ivanhoe ON



Property Details	Area: 1.55 Hectares 3.83 Acres
Map	
Age of Facility/Year Built	Unknown
Ownership	Municipal, operated by Huntingdon Recreation Committee
Amenities	<ul style="list-style-type: none"> • Picnic shelter, Playground • Softball diamond (Lit), bleachers and concession • Huntingdon Community Hall (with full kitchen) • Cenotaph, Walking path
Main Users	Huntingdon Recreation Committee, Ivanhoe Slow Pitch Ball League, Ivanhoe Storm OASA Softball Team.
Types of Events Held	Ball games and tournaments
General Condition	Fair condition
Major Repairs Undertaken	Hall renovated in 2012
Future Upgrades	N/A
Condition Assessment (Year Completed)	N/A
Other Nearby Facilities/Services	Ball Diamond at Public Works Yard
Additional Notes/Comments	N/A

Madoc Off-Leash Dog Park

Address: Burnside Street, off of Hill Avenue, Madoc

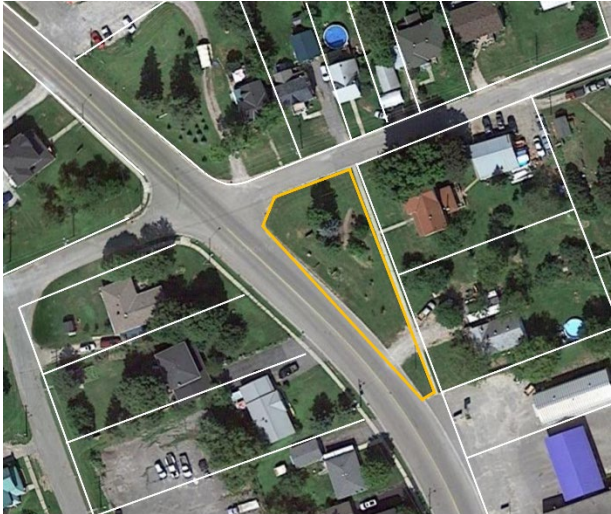


Property Details	Parcel Area: 18.15 Hectares 44.84 Acres Dog Park Area: 1.21 Hectares 3 Acres
Map	
Age of Facility/Year Built	2019
Ownership	Municipal, operated by Madoc Off-Leash Dog Park Committee (10-year lease)
Amenities	<ul style="list-style-type: none"> • 2 separate fenced areas for large and small breeds • Parking area
Main Users	Dog owners
Types of Events Held	N/A
General Condition	Fair condition
Major Repairs Undertaken	N/A
Future Upgrades	N/A
Condition Assessment (Year Completed)	N/A
Other Nearby Facilities/Services	N/A
Additional Notes/Comments	The dog park is operational from dawn to dusk April to November, weather permitting.

Madoc Parkette

Address: Russell St./Queen Victoria St. E, Madoc ON



Property Details	Area: 0.07 Hectares 0.2 Acres
Map	
Age of Facility/Year Built	Unknown
Ownership	Municipal
Amenities	<ul style="list-style-type: none"> • Benches • Village identification sign • Open green space
Main Users	Community members
Types of Events Held	N/A
General Condition	Good condition.
Major Repairs Undertaken	N/A
Future Upgrades	N/A
Condition Assessment (Year Completed)	N/A
Other Nearby Facilities/Services	N/A
Additional Notes/Comments	N/A

Moira Lake Boat Launch Property

Address: 13299 ON-62, Madoc ON




Property Details	Parcel Area: 0.75 Hectares 1.85 Acres
Map	
Age of Facility/Year Built	Unknown
Ownership	Ministry of Natural Resources and Forestry (MNRF), leased to the Municipality through a land permit, maintained and operated by the Madoc Kiwanis Club
Amenities	<ul style="list-style-type: none"> • Boat launch • Parking area • Washrooms • Shaded picnic area • Swimming area
Main Users	Local and regional community
Types of Events Held	Fishing, swimming, canoeing, etc.
General Condition	Fair condition
Major Repairs Undertaken	Boat launch was revitalized in 2013
Future Upgrades	N/A
Condition Assessment (Year Completed)	N/A
Other Nearby Facilities/Services	N/A
Additional Notes/Comments	N/A

Albert Lane Boat Launch Property

Address: Albert Lane / Reynolds Lane



Property Details	Parcel Area: 0.11 Hectares 0.27 Acres
Map	
Age of Facility/Year Built	Unknown
Ownership	Municipal (road allowance)
Amenities	Boat launch
Main Users	Local and regional community
Types of Events Held	N/A
General Condition	Fair condition
Major Repairs Undertaken	N/A
Future Upgrades	N/A
Condition Assessment (Year Completed)	N/A
Other Nearby Facilities/Services	N/A
Additional Notes/Comments	N/A

Thompson Park

Address: 155 St. Lawrence Street E, Madoc ON



Property Details	Area: 0.40 Hectares 1.00 Acres
Map	
Age of Facility/Year Built	Unknown
Ownership	Municipal
Amenities	<ul style="list-style-type: none"> • 2 tennis courts (hard-surface) • Playground • Cenotaph and historical plaques
Main Users	Local community
Types of Events Held	Remembrance Day Service
General Condition	Tennis court needs resurfacing, fencing repairs, netting repairs
Major Repairs Undertaken	N/A
Future Upgrades	2023 – tennis court improvements.
Condition Assessment (Year Completed)	N/A
Other Nearby Facilities/Services	Across the street from Central Hastings School.
Additional Notes/Comments	N/A

Whytock Park

Address: 65 Queen Victoria Street East, Madoc ON




Property Details	Area: 20.42 Hectares 50.46 Acres
Map	
Age of Facility/Year Built	Unknown
Ownership	Quinte Conservation Authority, leased by Municipality
Amenities	<ul style="list-style-type: none"> • 18 metre outdoor pool and change rooms, picnic shelter • Includes a second small pool for toddlers • T.C. Barton Soccer field • 3 beach volleyball courts and clubhouse • Horseshoe pits, remote control car pad
Main Users	Quinte Youth Unlimited Volleyball Camp, Quinte Youth Unlimited Soccer Camp, Centre Hastings School (volleyball courts), Centre Hastings Volleyball Pick-Up League.
Types of Events Held	Swimming lessons, camps, etc.
General Condition	Fair condition.
Major Repairs Undertaken	N/A
Future Upgrades	2023 – new outdoor pool; 2024 – play equipment
Condition Assessment (Year Completed)	N/A
Other Nearby Facilities/Services	N/A
Additional Notes/Comments	N/A

Ball Diamond at Public Works Yard

Address: 741 Slab Street, Madoc ON (behind Fire Station #1)



Property Details	Parcel Area: 1.97 Hectares 4.88 Acres Ball Diamond Area: 0.42 Hectares 1.05 Acres
Map	
Age of Facility/Year Built	Unknown
Ownership	Municipal
Amenities	1 unlit ball diamond (not currently maintained); Ball diamond is part of larger Public Works / Fire Station property.
Main Users	N/A
Types of Events Held	N/A
General Condition	Poor condition
Major Repairs Undertaken	N/A
Future Upgrades	N/A
Condition Assessment (Year Completed)	N/A
Other Nearby Facilities/Services	Centre Hasting Fire Department and Public Works Facilities, Huntingdon Park, Huntingdon Veterans Community Hall
Additional Notes/Comments	N/A

Trail of Two Lakes

Address: 173 Seymour St W, Madoc, ON



Property Details	9.5 km trail section (from Madoc village to Moira Lake)
Map	
Age of Facility/Year Built	Unknown
Ownership	Municipal, leased to Eastern Ontario Trail Alliance (EOTA) for operation and maintenance
Amenities	Crushed limestone trail follows the old Belleville and North Hastings Railway (B&NHR) short-line railway bed from just north of Belleville to Madoc (total of 33 km).
Main Users	Cross-country skiing, hiking, horseback riding, biking, ATVs, snowmobiling.
Types of Events Held	N/A
General Condition	Fair condition
Major Repairs Undertaken	Foot bridge revitalization (2022)
Future Upgrades	N/A
Condition Assessment (Year Completed)	N/A
Other Nearby Facilities/Services	N/A
Additional Notes/Comments	N/A

Deer Creek Trail

Address: St. Peters Street South (from Livingstone Ave W. to Seymour St W.)



Size of Property	Trail length: 360 metres
Map	
Age of Facility/Year Built	Unknown
Ownership	Municipal
Amenities	N/A
Main Users	Local community
Types of Events Held	N/A
General Condition	Fair condition
Major Repairs Undertaken	N/A
Future Upgrades	N/A
Condition Assessment (Year Completed)	N/A
Other Nearby Facilities/Services	Runs between Livingstone Ave and Seymour St E along unopened road allowance (St. Peters Street South)
Additional Notes/Comments	N/A

Education Boardwalk Trail

Address: Moira Lake Boat Launch Parking Area



Size of Property	Trail Length: 150 metres
Map	
Age of Facility/Year Built	2013
Ownership	Municipal, operated by Madoc Kiwanis Club
Amenities	<ul style="list-style-type: none"> Elevated marshland boardwalk trail
Main Users	General community for birding, hiking and exploring.
Types of Events Held	N/A
General Condition	Fair condition
Major Repairs Undertaken	N/A
Future Upgrades	N/A
Condition Assessment (Year Completed)	N/A
Other Nearby Facilities/Services	Moira Lake Boat Launch
Additional Notes/Comments	Built by Ducks Unlimited volunteers and CHSS students